




SYMBOLS




SITE FENCE



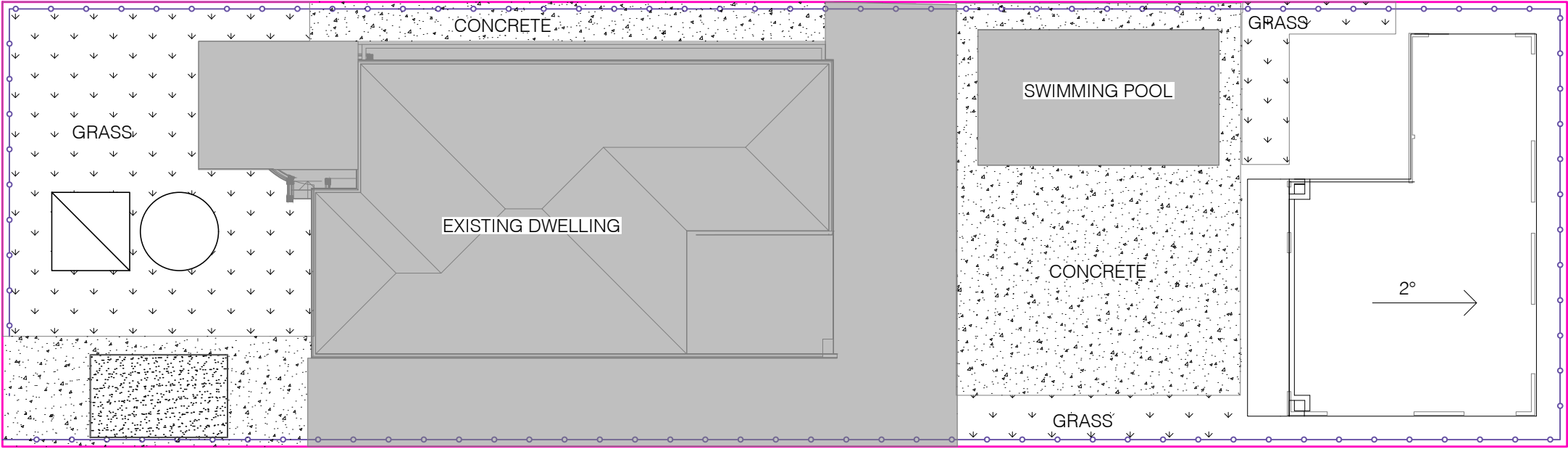
SEDIMENT FENCE



STABILISED SITE ACCESS

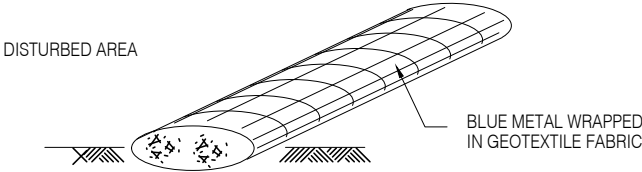


MATERIAL STOCK PILES



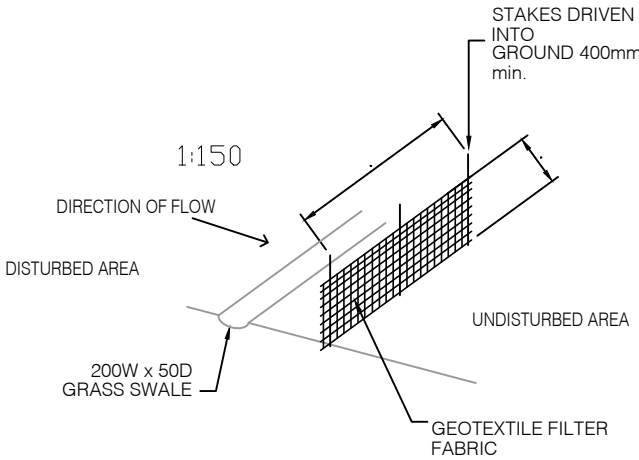
EROSION AND SEDIMENT CONTROL PLAN

SCALE 1:150



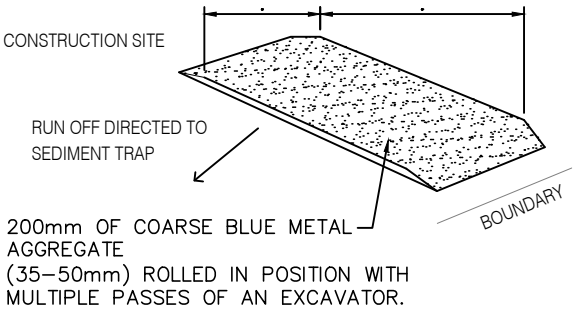
SEDIMENT BARRIER

N.T.S



SEDIMENT FENCE DETAIL

N.T.S



CONSTRUCTION ENTRY/EXIT DETAIL

N.T.S



DIAL1100
BEFORE YOU DIG
www.1100.com.au

CONSULTANTS:

This drawing is copyright and is the property of Technical Projects Consultants Pty. Ltd. and must not be used without authorization.

REV	DATE	DESCRIPTION
2	06/06/24	
3	13/06/24	
4	24/10/24	
5	26/11/24	

COUNCIL: Canterbury Bankstown Council
DRAWN BY: S.S
DESIGNED BY: R.D
CLIENT:

DRAWING TITLE: Erosion and Sediment Control Plan

SITE ADDRESS: 61 Batt St, Sefton NSW 2162
LOT:15 | SEC: | DP:14966
ISSUED FOR: CDC
PROJECT: Proposed Secondary Dwelling

SCALE: NTS DATE: 26/11/24 REV: R5 SHEET NO.: CM-01